



BAY AREA
AIR QUALITY
MANAGEMENT
DISTRICT

AGENDA: 4

Community-Focused Air Monitoring and Data Assessments:

**Aclima, long-term monitoring, mobile
monitoring, and sensor networks**

**Community Advisory Council Meeting
November 17, 2022**

**Kate Hoag, Ph.D.
Assistant Manager, Ambient Air Quality Analysis
Meteorology and Measurement Division
khoag@baaqmd.gov**

Presentation Outcomes



1. Build a shared language of how these different sources of data tell us different things about an area's air quality, and how different sources of data can be used together to provide a more complete picture
2. Explain how to access the Aclima [Air.Health](#) air quality data tool and other sources of air quality information
3. Request guidance from CAC on initial ideas for the Air District's community-scale air quality data assessments

Presentation Outline



- Recap of air pollution
- Introduction to monitoring approaches, strengths, and limitations
- Initial examples of air quality analyses
- Questions for CAC member guidance

Presentation for Information Only

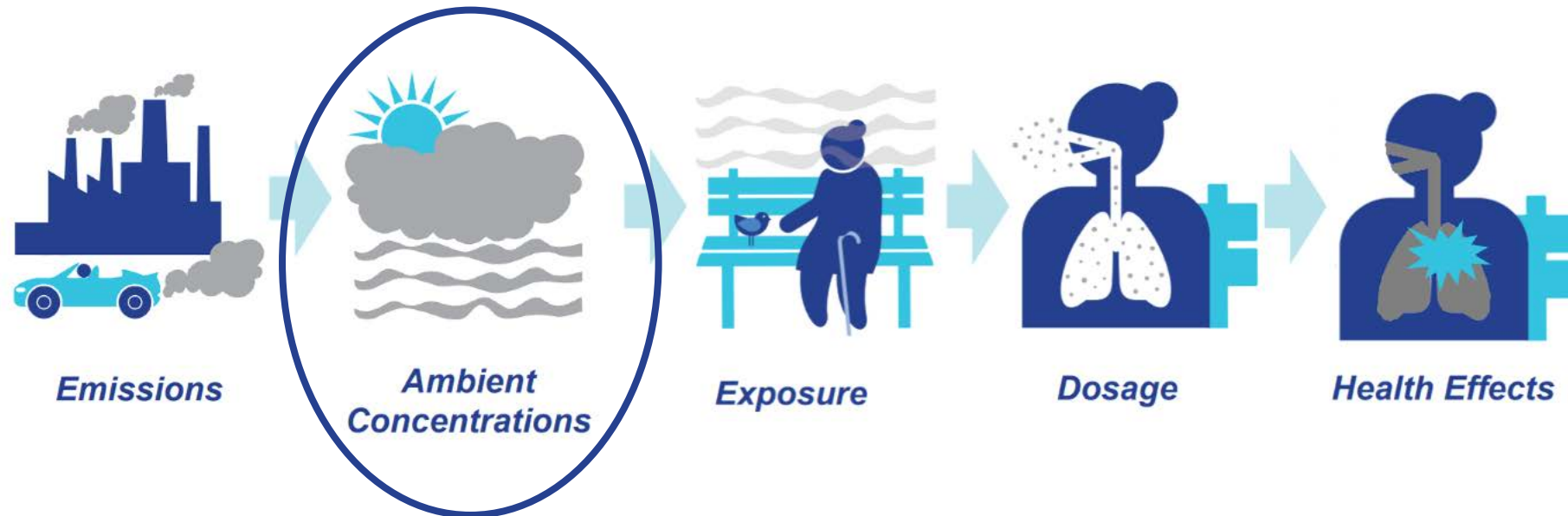


- No action requested.

Recap: Air Pollution



Emissions to Health Effects



Recap: Air Pollution (cont.)



Pollutant	Sources
Fine particulate matter (PM _{2.5})	Burning fuel in cars and trucks, industrial facilities, diesel generators, and fireplaces/woodstoves; brake and tire wear, activities that generate or kick up dust, wildfires, chemical reaction of gases in the air
Ozone (O ₃)	Gases emitted by cars, trucks, and other sources (like nitrogen dioxide and organic compounds) react in the air to form ozone
Nitrogen oxides (NO ₂)	Burning fuel in cars and trucks, industrial facilities, diesel generators, and fireplaces/woodstoves; wildfires

Recap: Air Pollution (cont.)

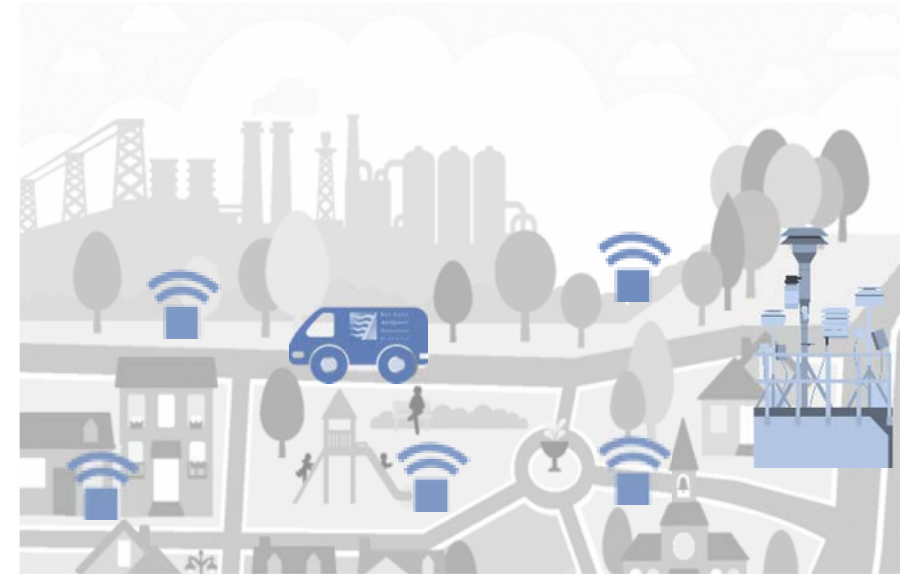


Pollutant	Sources
<p>Volatile Organic Compounds (VOCs)</p> <p>A group of air pollutants - some are toxic Examples include benzene and toluene</p>	<p>Burning fuel; decomposing organic waste; industrial facilities, cooking, evaporation from paints, solvents, and consumer products, wildfires</p>
<p>Carbon Monoxide (CO)</p>	<p>Burning fuel in cars and trucks, industrial facilities, diesel generators, and fireplaces/woodstoves; wildfires</p>
<p>Carbon Dioxide (CO₂)</p>	

Why Do Ambient Air Monitoring?



- Build awareness and interest
- Regulatory decisions (National Ambient Air Quality Standards, enforcement etc.)
- Provide real time information
- Better understand local-scale disparities in levels of air pollution to take action
- Evaluate air quality after emissions reduction actions or other changes in conditions



Examples of Air Monitoring Methods



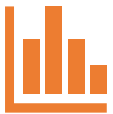
Tailoring a Monitoring Plan for Community Conditions



What air quality information is already available?



Community information
Violations and complaints
Modeling
Emissions data
Existing monitoring data




Which air pollutants are related to the concern?

Criteria pollutants
Toxic air contaminants
GHGs
gases or particles



What type of instruments or how many?

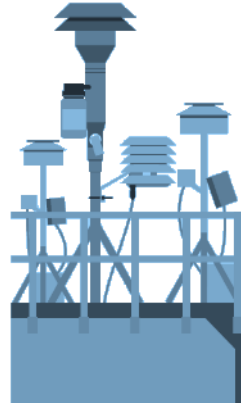
Sensors
Laboratory-grade
EPA-approved



Tailoring a Monitoring Plan for Community Conditions (cont.)



Where are the monitors and are they moving or stationary?



Mobile can cover a larger area with snapshots in time
Stationary shows how levels change over time, but only in some locations



How long are we monitoring for?



Mobile: Limited to the number of drives at a given location

Stationary: Duration can vary from hours to months or even many years



Monitoring Example #1: Aclima Mobile Monitoring



Air District Monitoring Station Data

Community-scale studies showing block-to-block differences

Pollutants:
NO₂,
PM_{2.5}, O₃,
CO, CO₂

Aclima sensor module – for mobile at scale

Mobile

Over 20 passes for one year

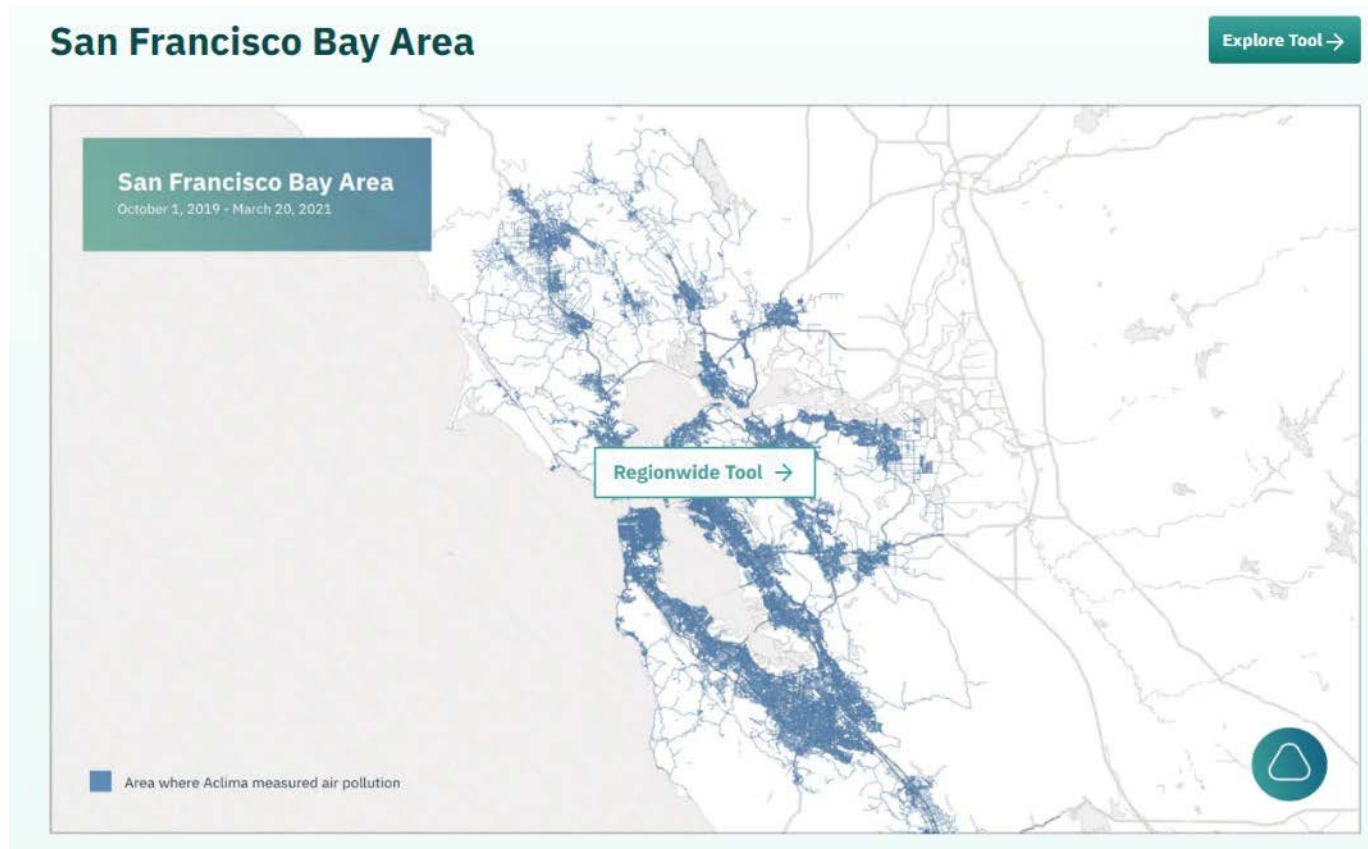


Combine the data from all drives with District station measurements to estimate an annual average level on each block

Aclima Annual Air Pollution Maps



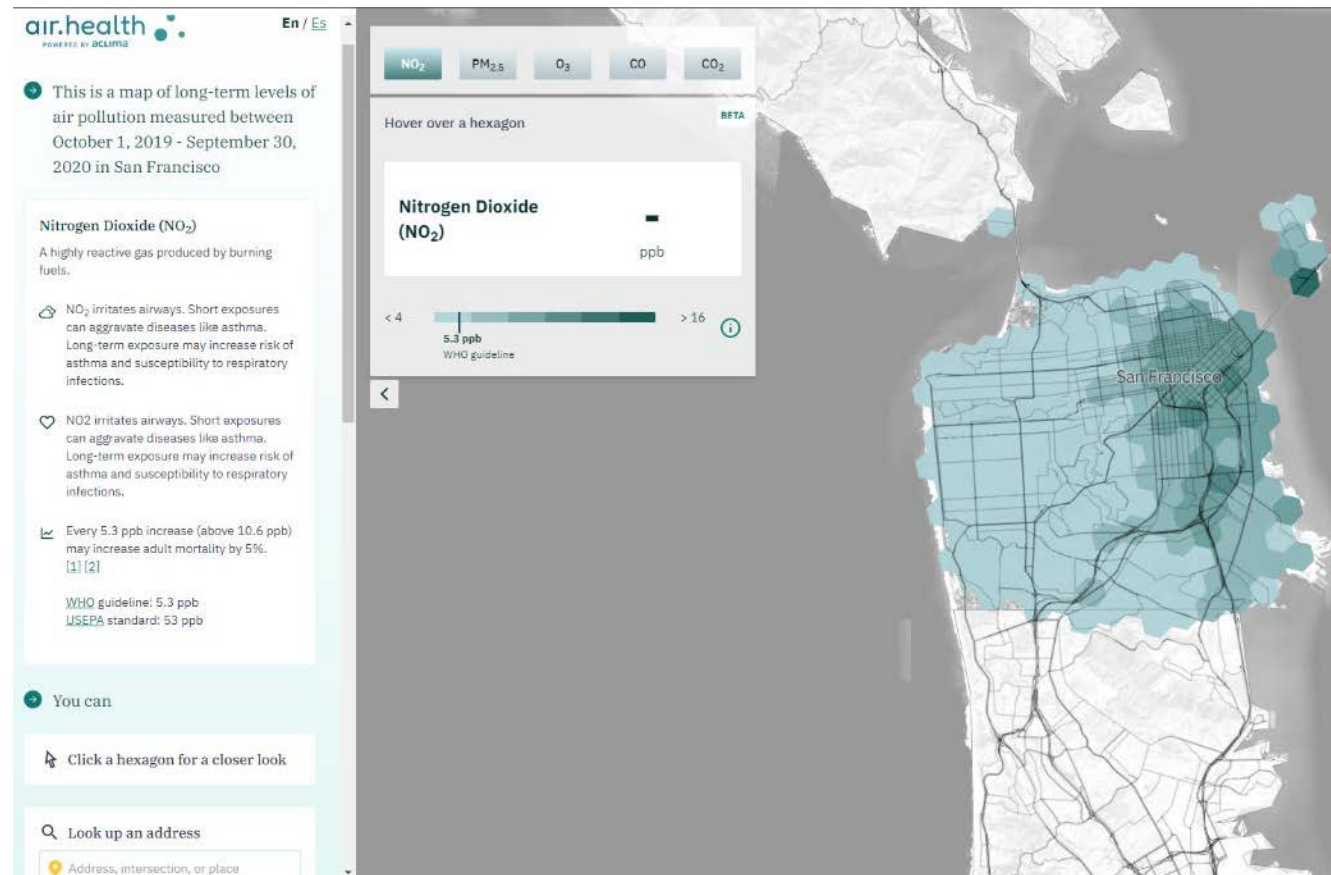
At [Air.Health](https://air.health), you can look at the data, search for an address, and learn more about the method



Aclima Annual Air Pollution Maps (cont.)



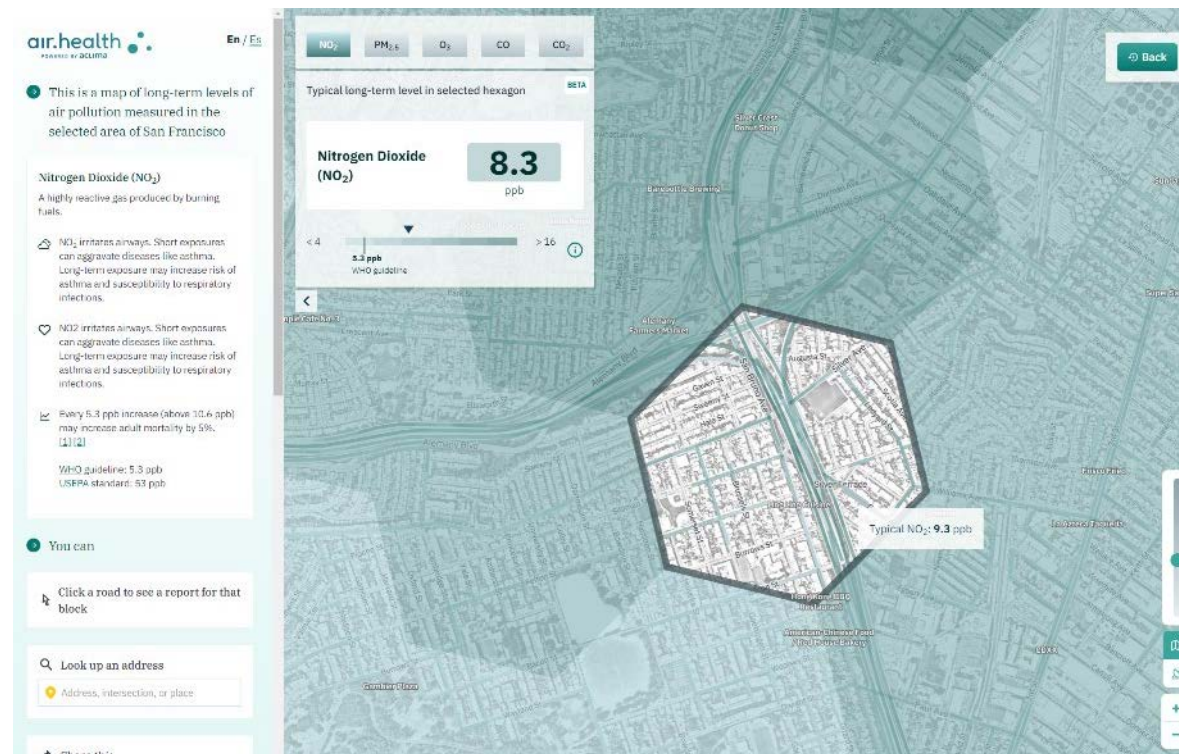
County specific pages with hexagon averages show pollutant patterns across the area



Aclima Annual Air Pollution Maps (cont.)



Clicking on a specific hexagon gives you more granular information about the road segments



Aclima Annual Air Pollution Maps (cont.)



Clicking on a road segment displays even more information about that block

The screenshot displays the Aclima air pollution map interface. On the left, there is a sidebar with the following content:

- air.health logo and language selector (En / Es)
- Introductory text: "This is a map of long-term levels of air pollution measured on a block near 2059 Carroll Ave, San Francisco in San Francisco."
- Section: **Nitrogen Dioxide (NO₂)**
 - Description: "A highly reactive gas produced by burning fuels."
 - Health impacts: "NO₂ irritates airways. Short exposures can aggravate diseases like asthma. Long term exposure may increase risk of asthma and susceptibility to respiratory infections."
 - WHO guideline: 5.3 ppb
 - USEPA standard: 5.3 ppb
- Section: **You can**
- Section: **Explore this location** with a thumbnail for "2058 Carroll Ave, San Francisco, California".

The main map area shows a satellite view of a city block. A road segment is highlighted in blue, and a yellow location pin is placed on it. A data popup window is open over the pin, displaying:

- Typical long-term level at this location
- Nitrogen Dioxide (NO₂)** reading: **9.3 ppb**
- A horizontal scale bar ranging from <4 to >16, with a WHO guideline marker at 5.3 ppb.

Navigation controls include a "Back" button in the top right, a vertical zoom slider on the right side, and a bottom navigation bar with icons for home, search, and zoom.

Aclima Annual Air Pollution Maps (cont.)



- Air District has requested information from Aclima and will continue to review and evaluate the methods and data
- At least 20 drive passes for each road segment, spread throughout the year.
- Some limitations to the data on Air.Health include:
 - Some air pollutants (e.g. air toxics) cannot be measured with this method.
 - Infrequent or short-duration pollution episodes will not be captured thoroughly, unless they happen to coincide with one of the drive passes

Monitoring Example #2: Community Air Quality Sensor Networks



Boundary of Study Area defined by AB 617 Community Steering Committee

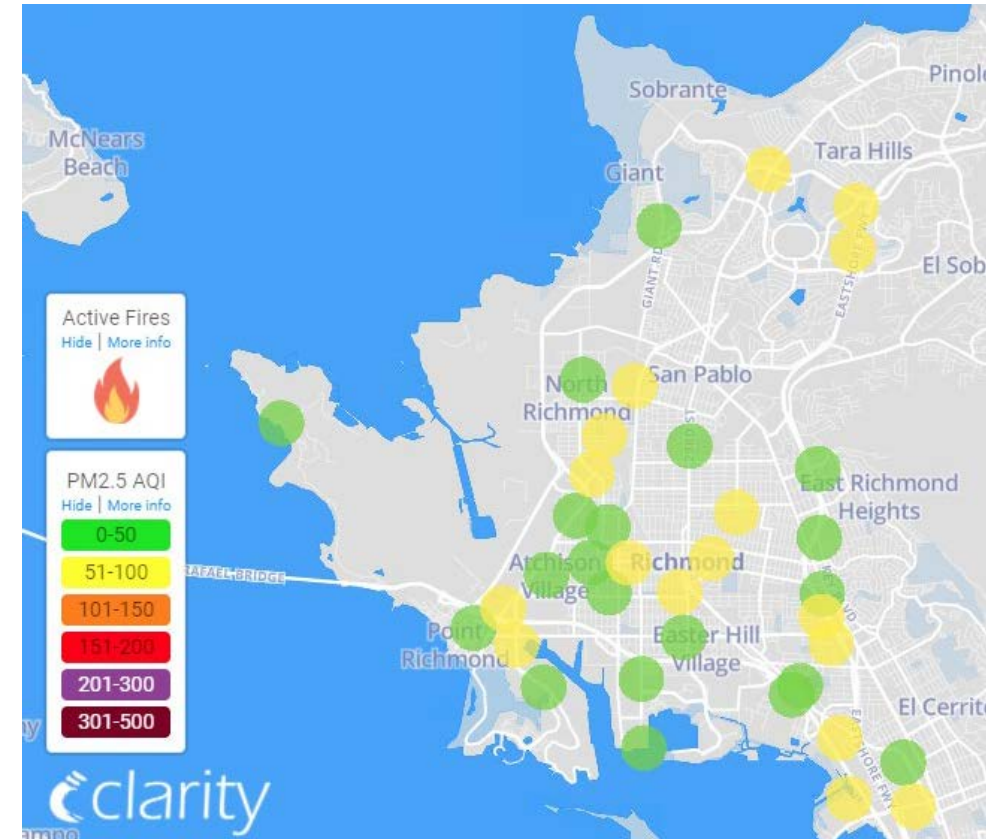
Community concern about PM exposure from traffic and freeways in greenspaces

Pollutants:
PM_{2.5} and
NO₂

Clarity
Node, solar
powered
sensors

Stationary

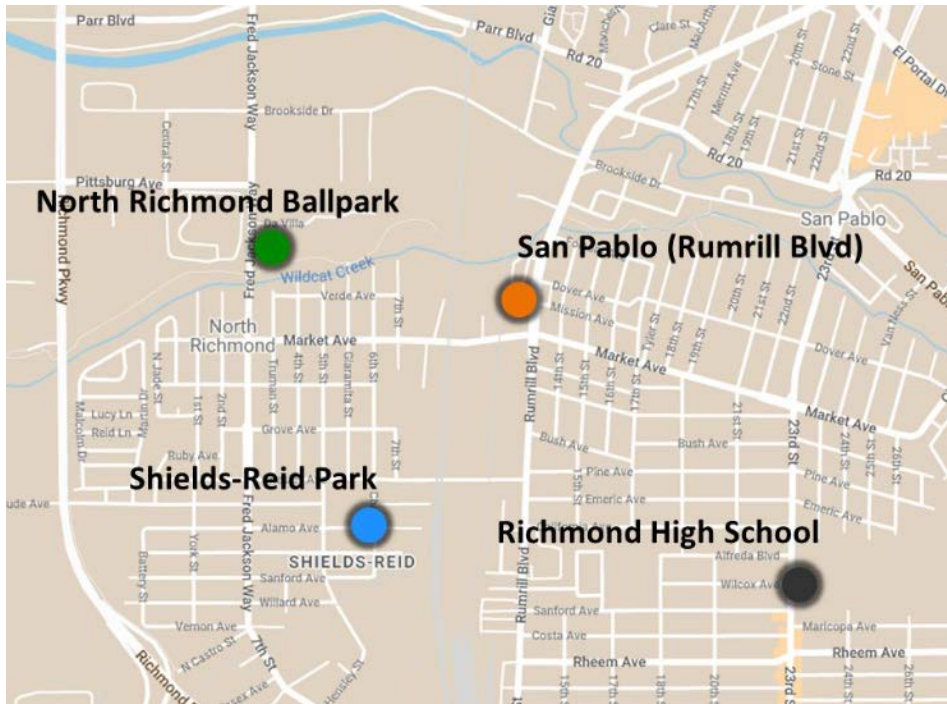
Late
2019 to
present



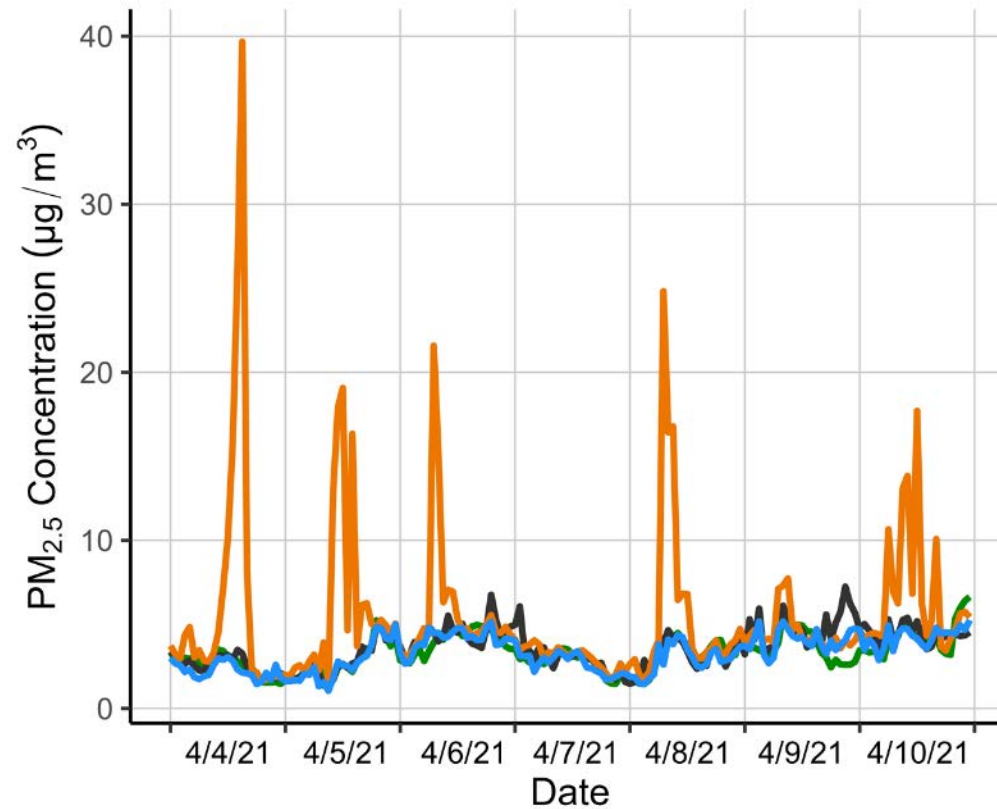
Community Air Quality Sensor Networks



Locations of air quality sensors measuring fine particulate matter (PM_{2.5}) (Groundwork Richmond & Ramboll)



Hourly PM_{2.5} Levels: April 4 – 10 2021



Community Air Quality Sensor Networks (cont.)



Map of area around Rumrill Blvd. and Market Ave.

PM_{2.5} episodes may be due to food operations

- Time periods when the higher levels occur (during the day and on weekends)
- Air quality complaint in this area related to food operations
- Proximity of the air monitor to those operations



Monitoring Example #3: Source Oriented Mobile Monitoring



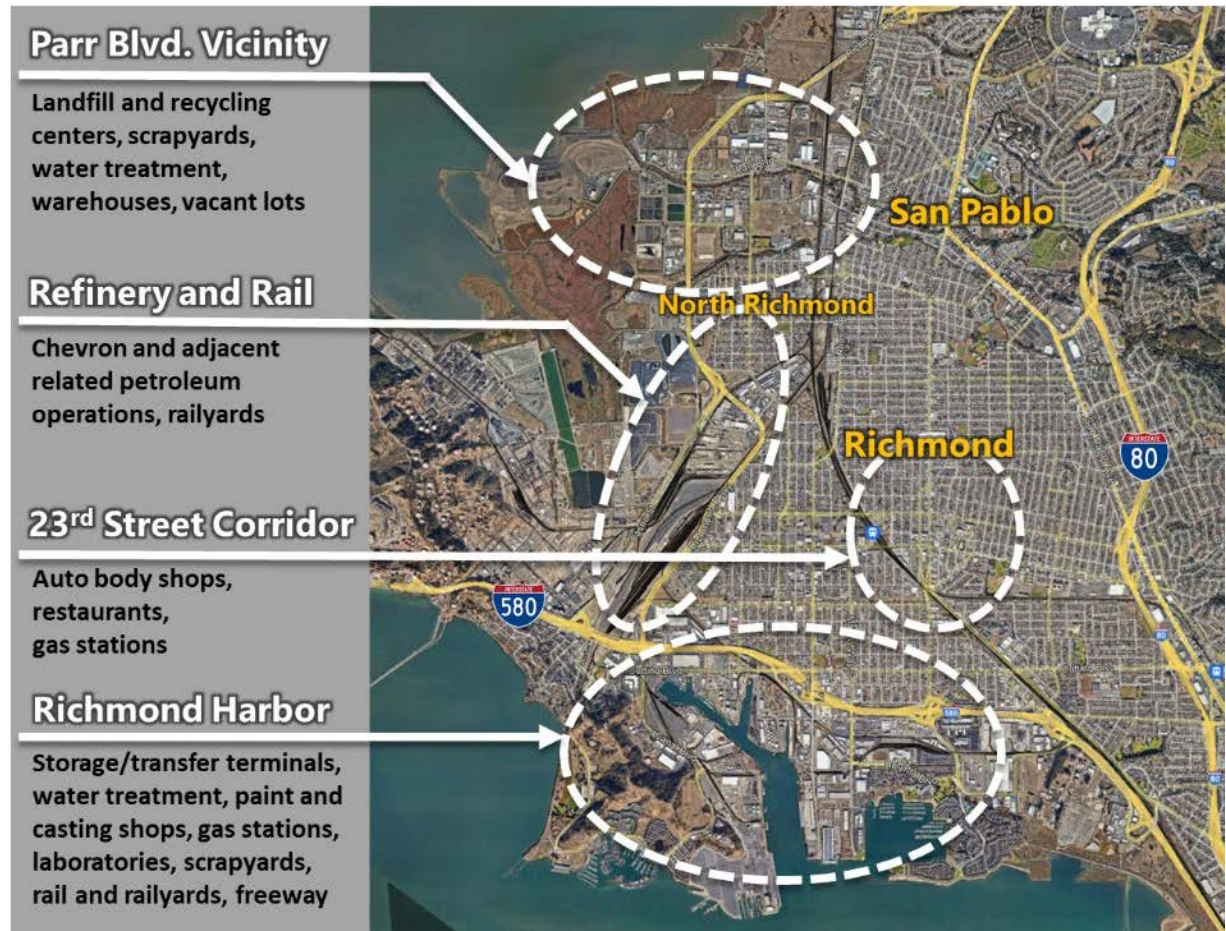
AB 617 Community Steering Committee identified specific facilities of concern that emit toxic volatile organic compounds (VOCs) and nearby communities with high health burdens

Pollutants:
Speciated VOCs
PM, NO_x, CO

Mass Spectrometer
+ research-grade instruments

Mobile

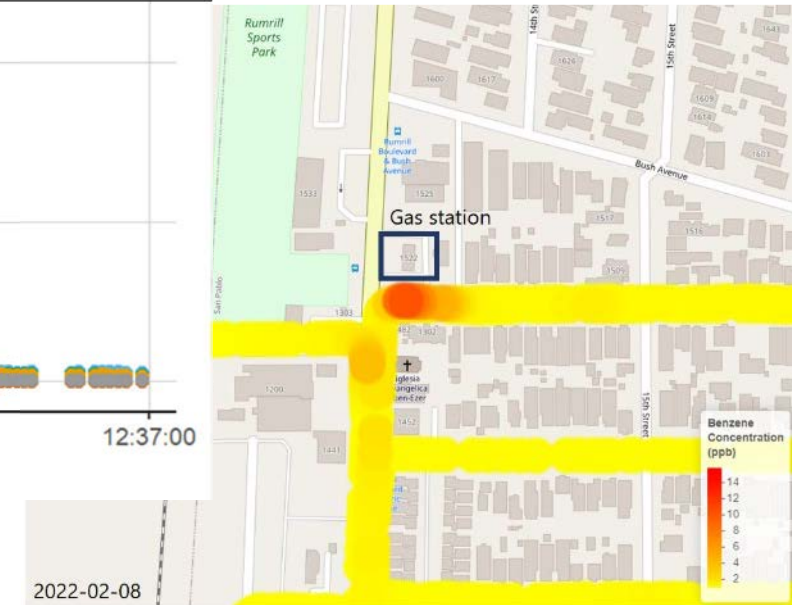
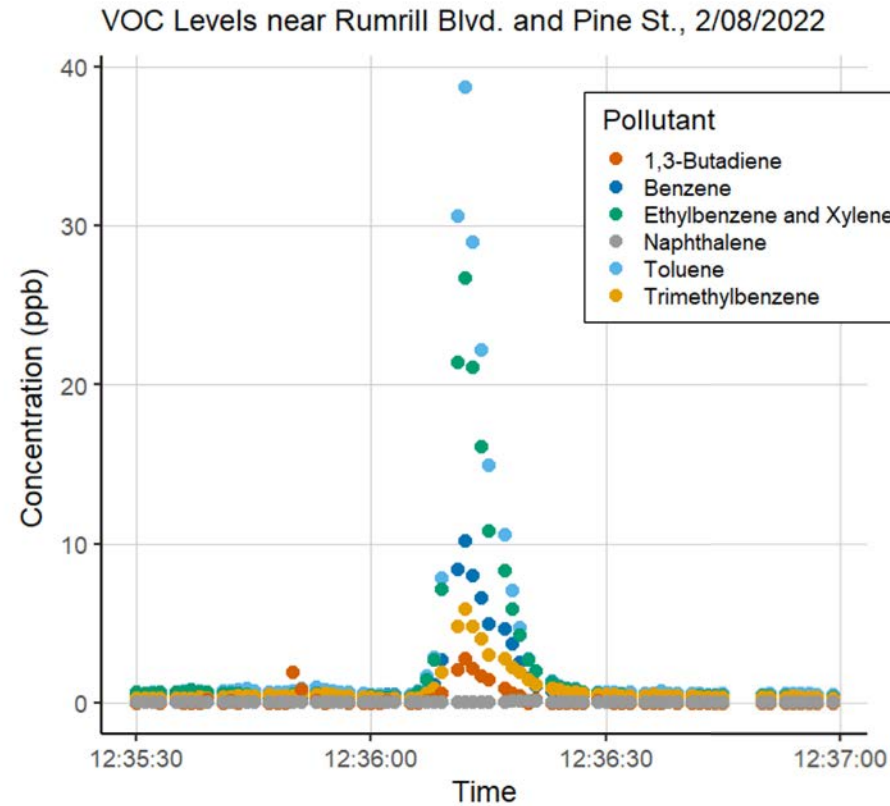
Jan-April 2022
4 different days for each target area



Source Oriented Mobile Monitoring



- Higher levels of several volatile organic compounds (VOCs) at intersection of Rumrill Blvd. and Pine Ave. in San Pablo
- Van operators noted odor and gas station receiving delivery at this time
- Information triggered rapid Source Test investigation resulting in several violation or mitigation referrals to Compliance & Enforcement



Other Monitoring Approaches



- Short-term air pollution studies using stationary portable monitors
- Public crowdsourced air quality sensor networks
- Long-term air monitoring stations



Tailored Local-Scale Monitoring Plans Developed with Community Members



- Each community experiences different conditions
- Plan a combination of methods to meet the needs
 - Screening level monitoring can identify areas with higher levels of pollutants of concern
 - Additional monitoring may be needed to better understand the extent of the issue or to identify the contributing source(s)
- Plan for how to manage, analyze, and present the data to help the community use it



Using Existing Monitoring Data



How can the Air District help:

- Identify existing datasets and make them more accessible
- Local-scale analysis of existing monitoring data of all types for overburdened communities

Example:

[Air Monitoring Data](#)

**[Inventory](#) prepared for AB
617 Path to Clean Air
Community Air
Monitoring Plan ([Español](#))**

Questions



1. How do you want to use air monitoring data for your work?
2. How can the Air District help make existing monitoring data easier to understand and use?
3. How should we engage with the CAC and each community on monitoring data analyses or draft reports?



PUBLIC COMMENT



BAY AREA
AIR QUALITY
MANAGEMENT
DISTRICT

AGENDA: 5

Ideas for Community Engaged Incident Response and Enforcement

**Community Advisory Council Meeting
November 17, 2022**

**Ken Szutu
Community Advisory Council Member**

**Kate Hoag
Meteorology & Measurement Assistant Manager
khoag@baaqmd.gov**

**Tracy Lee
Compliance & Enforcement Manager
tracylee@baaqmd.gov**

Framing by Council Member Szutu



- From (Clean Air Act) to (Clean Air Act + AB617): Expanding the scope
- Invest in communities: Community-level monitoring and community-level enforcement
- Incident response program & community-engaged enforcement: both are based on community-level monitoring
- Combining the strength of the community and the strength of the Air District

Part 1: Presentation Outcomes



- Part 1: Discuss suggestions from Council Member Szutu
- Part 2: Begin CAC discussions regarding incident monitoring
- Part 3: Begin CAC discussions on the idea of “*Community Engaged Enforcement*” to utilize community help to enhance enforcement in specific areas and sources of concern

Part 2: Presentation Outline




- Definition of Incidents and Current Air District Role
- Proposed Discussion Plan for CAC Members
- Questions for CAC Members

Definition of Incidents



Non-routine release of an air contaminant that may cause adverse health consequences, cause a public nuisance, or environmental damage (Regulation 3, Fees)



Example: October 15, 2019 NuStar Energy Incident in Crockett as seen from Rodeo

Air District Role During Incidents



- Air District Role:
 - Emergency Operations Plan, includes advising first responders and incident managers
 - Investigate violations of Air District regulations
- Air District Limitations:
 - Not an emergency response agency; not staffed with first responders.
 - Air District's measurements are designed for other goals (e.g. community-scale monitoring, enforcement of regulations, comparison with national standards).
 - We can get some information during incidents but there are many gaps with the Air District's current capabilities.

Discussion with Board of Directors: Proposed Goals



- Understand community concerns about incidents
- Understand monitoring approaches for incidents, including strengths and limitations
- Evaluate the costs and resources needed for incident monitoring, including relative to current backlogged work and other community monitoring priorities
- Decide whether to dedicate resources (and how much) to plan a program

Discussion with Board of Directors: Proposed Phases



Initial Scoping – Phase I (current)

- Learn about programs at other agencies and organizations that provide information about pollution during incidents or that we can learn from, including measurements and modeling
- Develop plan for Phase II

Community Engagement and Planning – Phase II (FYE 2024*)

- Community engagement
- Design and plan incident monitoring program, which may include multiple options with different levels of resourcing
- Outline roles and partnerships for Air District, other organizations, community members

Build Out and Launch – Phase III (FYE 2025*)

- Develop detailed monitoring plans based on approaches most suitable for addressing community concerns
- Hiring, training, and building partnerships
- Purchasing equipment

*Fiscal Year Ending (FYE) 2024 includes July 1, 2023 – June 30, 2024. FYE 2025 is July 1, 2024 – June 30, 2025. Phase II and III are dependent on resources being allocated by the Board in that year's budget and no barriers to hiring and onboarding staff.

Which types of incidents are you most concerned about?



- **Examples**

- Facility fire
- Unplanned upset or flaring
- Hazardous materials release
- Odors
- Wildfire
- Others?

What questions and goals do you have related to incidents?



- Examples

1. What should I do to protect my health?
2. What pollution is being emitted during the incident?
3. What pollution is in the community?
4. Which communities are being impacted by pollution?
5. What are health impacts during an incident?
6. What are longer term health impacts of multiple incidents?
7. Who is causing the problem?
8. Strong enforcement
9. Incident prevention
10. Others?

Part 3: Presentation Outline



- Discussion of ideas brought forward by Council Member Szutu:
 - Bi-monthly community engagement meetings in impacted communities led by the Compliance and Enforcement Division (C&E)
 - Overview of proposed meeting framework, agenda and communities to prioritize
 - Community Engaged Enforcement (CEE)
 - The proposed concept, purpose and importance of working together with communities
 - Next Steps

Presentation Requested Action



- Request CAC endorsement for Compliance and Enforcement to proceed with scheduling bi-monthly community meetings
- Request CAC guidance for *Community Engaged Enforcement*

Bi-Monthly Community Meetings



Proposed Meeting Framework and Agenda

- Engage in open discussions with communities about Air District Compliance & Enforcement efforts
 - Compliance Inspections and Investigations
 - Air Quality Complaint Investigation Process / How to Report a Complaint
 - Share C&E data about area and sources
- Virtual meetings where communities can meet the assigned Air District Inspector(s) and Supervisor
- Allow communities to share air quality concerns with staff and identify strategies for resolving compliance concerns
- Seek opportunities to improve enforcement processes

Bi-Monthly Community Meetings (cont'd)



Proposed Bi-monthly Community Meetings to Prioritize

- Bayview Hunters Point
- Vallejo
- *Other upcoming AB 617 communities?*

Meetings with Current AB 617 Communities (as-needed)

- West Oakland
- Richmond / San Pablo
- East Oakland

Community Engaged Enforcement (CEE)



Proposed Concept:

- Make use of community awareness and availability to help step up enforcement
- Proactively involve communities to better address air quality concerns and identify opportunities where communities may support Air District enforcement activities

Community Engaged Enforcement (CEE) (cont'd)




Purpose / Goals:

- Utilizes community strength, resources, knowledge and expertise to identify area/sources of concern
- Helps bridge gaps between communities and C&E
- Allows C&E to target problem areas, solicit support from communities where needed to enhance enforcement, work efficiently and deploy resources appropriately
- Builds trust, improves communication and transparency

Community Engaged Enforcement (cont'd)



Next Steps:



- **Incorporate recommendations from the CAC**
- Air District staff to begin exploring what community-based enforcement may look like
- Reach out to other Air Districts, state and local agencies to identify enforcement models for working together with communities
- Work through identified challenges to ensure efficiency in Air District enforcement work while developing a meaningful process that includes the community
- Present CAC with possible options for CEE at a later date



PUBLIC COMMENT



QUESTIONS?

Presentation Requested Action



- Request CAC endorsement for Compliance and Enforcement to proceed with scheduling bi-monthly community meetings



COUNCIL VOTE